

LAW OFFICE OF MICHAEL E. DAVIS, LLC

December 31, 2023

VIA E-FILING PORTAL

Division of Local Government
Department of Local Affairs
1313 Sherman Street, Room 521
Denver, CO 80203

VIA EMAIL (Rbridges@adcogov.org)

Office of the Adams County Assessor
4430 South Adams Parkway, C2100
Brighton, CO 80601

VIA EMAIL (clerk@adcogov.org)

Office of the Adams County Clerk & Recorder
4430 South Adams Parkway
Brighton, CO 80601

RE: Map of District Boundaries
Bromley Park Metropolitan District No. 5

To Whom It May Concern:

Pursuant to §32-1-306, C.R.S., special districts must file a current, accurate map of its boundaries with the Division of Local Government, County Assessor, and County Clerk & Recorder on or before January 1, of each year. As such, attached please find a current map of the District boundaries, which shows that the boundaries were unchanged.

Bromley Park Metropolitan District No. 5

Should you require any additional information, please contact our office.

Very truly yours,


LAW OFFICE OF MICHAEL E. DAVIS, LLC

Enclosure


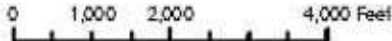


 BPMD5

**BROMLEY PARK METRO DISTRICT 5 (BPMD5 182)
DISTRICT BOUNDARY AS OF 11/15/2022**


ADAMS COUNTY
 ASSESSOR'S OFFICE
 ADAMS COUNTY, COLORADO
 4430 S. Adams County Plaza - 2nd Floor
 Englewood, CO 80155
 Phone: (720) 523-6000 Fax: (720) 523-6007
 Visual Reporting System / (720) 523-6000
 www.adco.gov

Disclaimer:
 Although every reasonable effort has been made to ensure the accuracy of the public information data and graphic representation, Adams County cannot be responsible for consequences resulting from any omissions or errors contained herein. Adams County assumes no liability whatsoever associated with the use or misuse of this data.


 1 inch = 2,451 feet

 Map Generation Date:
 11/15/2022